TRACT 1990 MAILBOX LOCATION EXHIBIT

SCALE 1"=200'

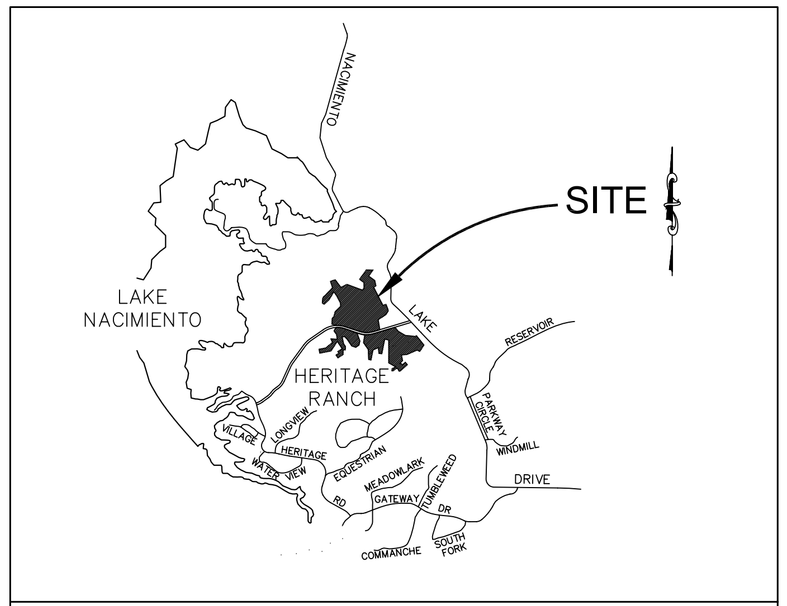

VICINITY MAP

TRACT 1990 IN THE HERITAGE RANCH AREA OF SAN LUIS OBISPO COUNTY, CALIFORNIA

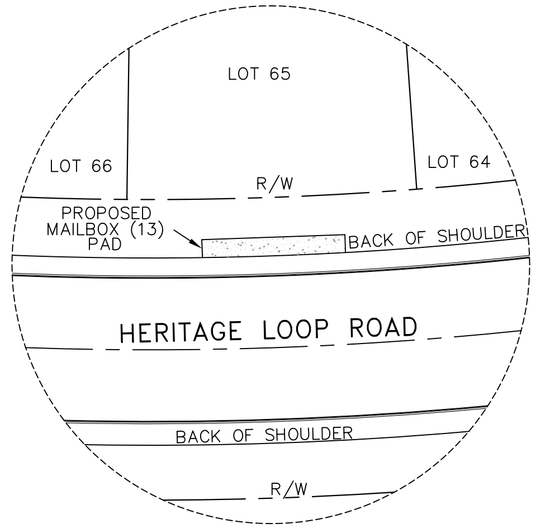

DETAIL A

SCALE 1"=30'

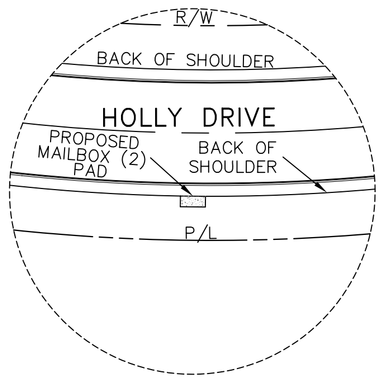

DETAIL B

SCALE 1"=30'

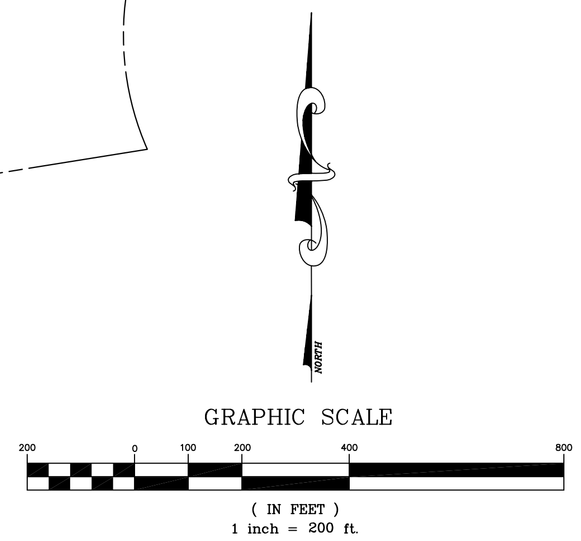

REVISIONS			
NO.	BY	DATE	DESCRIPTION

TEC CIVIL ENGINEERING CONSULTANTS

TRACT 1990

MAILBOX LOCATION EXHIBIT

DESIGN/DRAWN CC/DN	COUNTY PLAN CHECKER	APPROVED FOR COUNTY REQUIREMENTS
		DEVELOPMENT SERVICES ENGINEER DATE
JOB NUMBER TR1990-008	COUNTY W.O. NO. P11D582	MICHAEL N. BRITTON C 66584 EXP 6/30/06 DATE
CALIFORNIA COORDINATES	N 830 : E 1145	SHEET 1 OF 1